


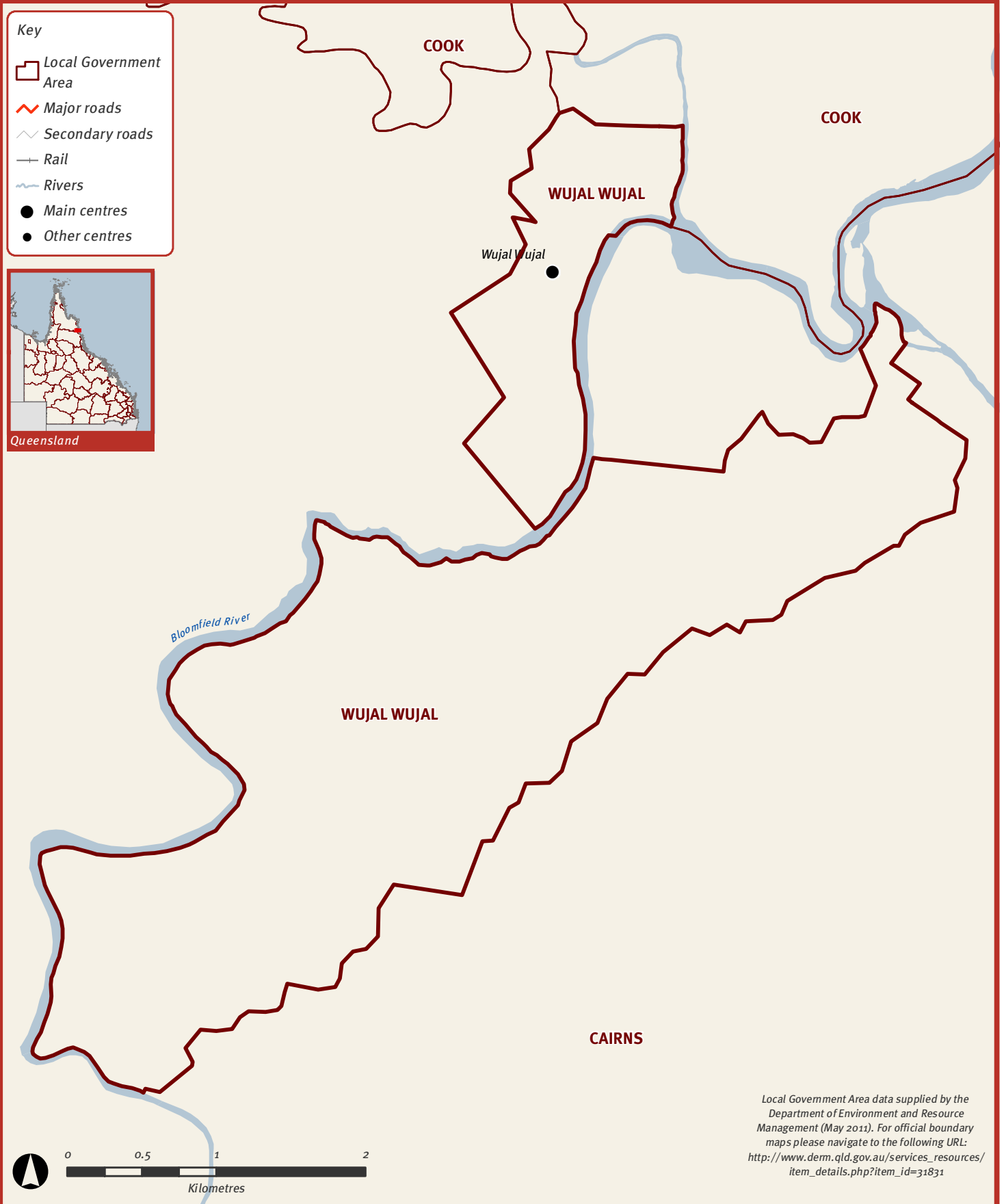
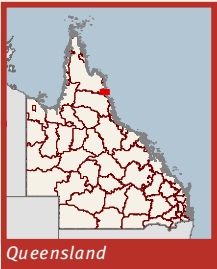


WUJAL WUJAL

Map Produced by the Department of Local Government and Planning
Spatial Services Unit
2011

Key

-  Local Government Area
-  Major roads
-  Secondary roads
-  Rail
-  Rivers
-  Main centres
-  Other centres



Local Government Area data supplied by the
Department of Environment and Resource
Management (May 2011). For official boundary
maps please navigate to the following URL:
[http://www.dem.qld.gov.au/services_resources/
item_details.php?item_id=31831](http://www.dem.qld.gov.au/services_resources/item_details.php?item_id=31831)